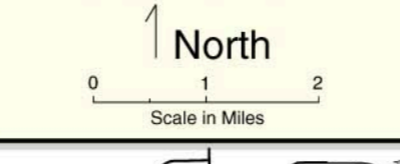
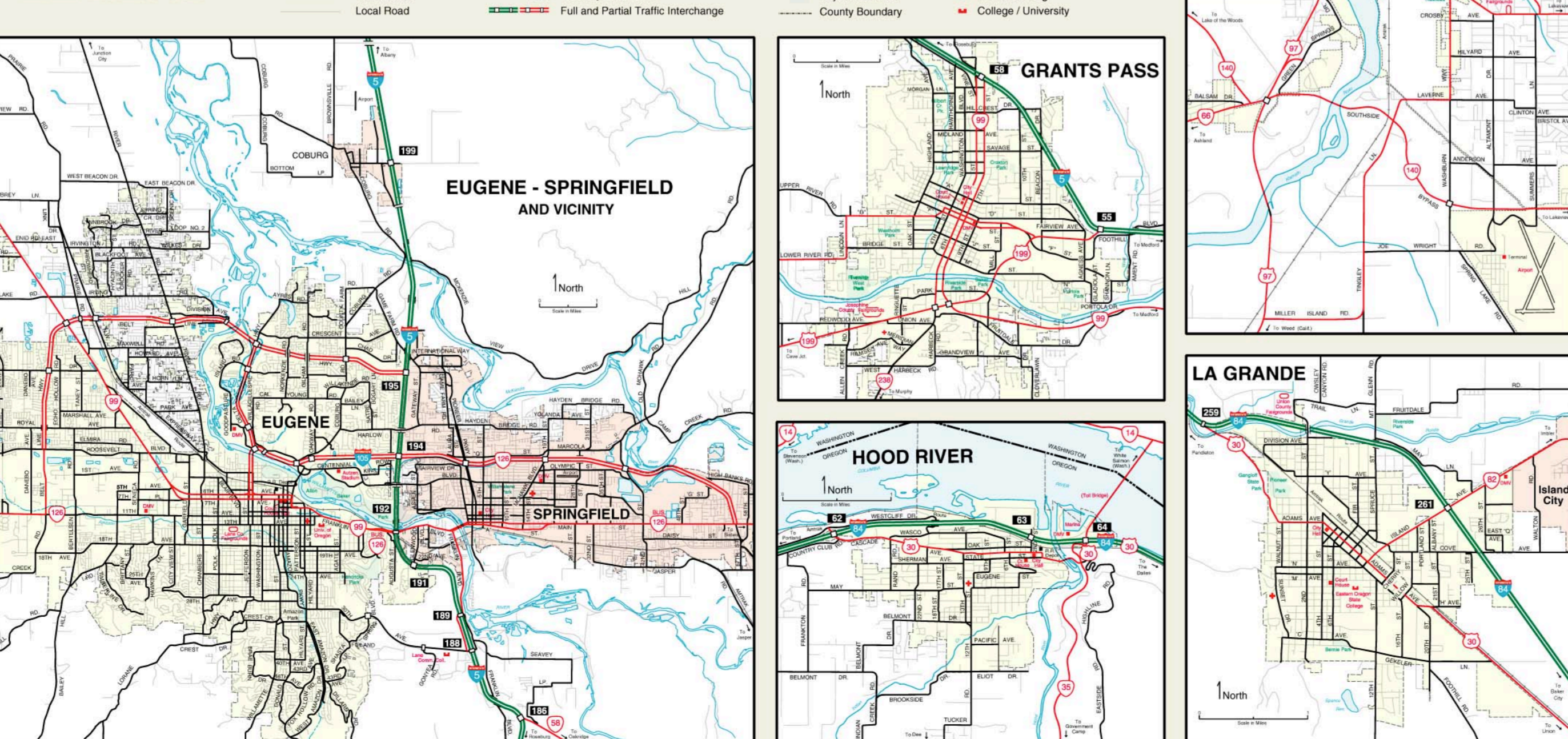


### PORTLAND AND VICINITY



### LEGEND



Discover Oregon!

In 2005-2006, Oregon continues celebrating the bicentennial of the Lewis & Clark journey through our beautiful state. Two hundred years ago, the explorers and their "Corps of Discovery" reached their destination—the Pacific Ocean—and wintered near Astoria at Ft. Clatsop, named for the Native Americans who greeted them there.  
Today, Fort Clatsop is part of Oregon's newest national park—the Lewis & Clark National and State Historical Parks. This new national park incorporates several unique sites, including the new Fort to Sea Trail (featured on map cover), leading six miles from the Fort replica to the ocean; and the Salt Works  
On the Oregon Coast, demonstrating how the Corps worked throughout that rainy winter to prepare for their trip back home. The northwest corner of Oregon, however, is just one of many places the Corps left their mark on Oregon at the turn of the nineteenth century.  
The Lewis & Clark National Historic Trail in Oregon stretches from the Umatilla Tribes' homelands in the Pendleton area, through the Columbia River Gorge, present-day Portland and Clatsop County, and finally to the Oregon Coast. Along the way, travelers can visit many local museums and cultural centers, as well as six major interpretive facilities. The state also has 15 park facilities with visitor information, trails, and scenic views of the expedition's route; six wildlife refuges (in Oregon and Washington); and many waysides and signs along the trail.  
Two federally recognized tribes have homelands along the Lewis & Clark Trail in Oregon—the Confederated Tribes of the Umatilla Indian Reservation and the Confederated Tribes of Warm Springs, both of whom observe the sesquicentennial of their 1855 treaty signing in 2005. Other current-day tribes along the trail include the Clatsop, Nehalem and the Chinook.  
For more information, visit the Lewis & Clark Bicentennial in Oregon web site at [www.lcbicentennial.org](http://www.lcbicentennial.org) or a Welcome Center:  
**ASTORIA**  
111 West Marine Drive  
503-325-6311  
**BROOKINGS**  
1650 Highway 101  
(Open Apr - Oct)  
541-609-4117  
**KLAMATH FALLS**  
11001 Highway 97 So.  
(Open Apr - Oct)  
541-882-7330  
**LAKEVIEW**  
126 North E Street  
541-947-6040  
**ONTARIO**  
1202 S I-84 North  
(Open Apr - Oct)  
541-889-8569

**Portland**  
10350 Vancouver Way  
(Exit 307)  
503-345-0665  
**OREGON CITY**  
1726 Washington Street  
1-800-424-3002 or  
503-657-9336 x114  
**SOUTHERN OREGON**  
60 Lowe Rd., Ashland  
541-488-1895  
**UMATILLA**  
(Open Apr - Oct)  
100 Clime  
541-922-2599

Hours: Mon - Sat: 9am - 5pm;  
Sun: 9am - 5pm, Apr & Oct: close at 5pm  
\*Walk softly in the footsteps of Lewis & Clark.  
\*Help us protect our natural and cultural resources.\*

### INFORMATION SOURCES

**Winter Road Conditions, Summer Construction**  
Information available 24/7  
Toll free in Oregon:  
(800) 977-ODOT (6368)  
(503) 538-2941  
[www.tripcheck.com](http://www.tripcheck.com)

**Oregon Driver and Motor Vehicle Services**  
(503) 945-5000  
(503) 299-9999 (Portland metro area)  
[www.oregon.gov/ODOT/DMV](http://www.oregon.gov/ODOT/DMV)

**Oregon State Police**  
9-1-1 to report an accident or unsafe driver  
(800) 452-7888 to report wildlife violations or arson  
[www.oregon.gov/OSP](http://www.oregon.gov/OSP)

**Oregon Department of Transportation**  
(503) 936-4600  
(800) ASK-ODOT (275-6368) (Portland metro area)  
[www.oregon.gov/ODOT](http://www.oregon.gov/ODOT)

**Transportation Safety Division**  
[www.oregon.gov/ODOT/TS](http://www.oregon.gov/ODOT/TS)

**Oregon Department of Fish and Wildlife**  
(503) 872-5268  
[www.oregon.gov/ODOT/ODFW](http://www.oregon.gov/ODOT/ODFW)

**Lewis & Clark Bicentennial**  
[www.lcbicentennial.org](http://www.lcbicentennial.org)

**Oregon Parks and Recreation**  
(800) 551-6949  
(800) 452-5687 for reservations  
[www.oregon.gov/OPRD](http://www.oregon.gov/OPRD)

**Oregon Tourism Commission**  
(800) 547-7842  
[www.traveloregon.com](http://www.traveloregon.com)

**TRIP CHECK**  
www.tripcheck.com

**Get where you want to go!**  
Road conditions Weather updates  
Live road cameras Tourist information

Or dial 511 for incident details, road closures, delays, construction, and more.


511 Travel Info



**SNOW CHAINS & TRACTION TIRES**  
When traveling through Oregon in snow season, you must carry traction tires or chains and use them when required, as indicated by signs posted in snow zones. Under some conditions, four-wheel drive and all-wheel drive vehicles may be exempt.  
Chains include link and cable chains and any other device that attaches to the wheel, vehicle, or outside of the tire that increases traction during ice or snow conditions. A traction tire is a studded tire or other tire that meets the industry definition as suitable for use in severe snow conditions; these tires are marked with a three-peaked mountain and a snowflake. *Studded tires can only be used from Nov. 1 to Apr. 1.*

**MAP INFORMATION**  
Free Oregon Bicycle Guide and Oregon Coast Bike Route maps available by calling (503) 986-3556. Other maps are available at cost from ODOT's Geographic Information Services Unit in Salem, (503) 986-5154.

Official State Map prepared by the Oregon Department of Transportation, 555 Capitol St. NE, Salem, OR 97301. Photo left: Indian Beach © Andrew Carr. Photo above: Crater Lake National Park.



**WELCOME!**  
I hope your journey in Oregon exceeds your expectations, as it did for Capt. Meriwether Lewis and William Clark more than two hundred years ago.  
Whether you follow in their footsteps or seek out your own trail, I hope you enjoy your stay—and please remember to buckle up, drive safely, and be extra cautious in work zones.  
*Travis & Katelyn*

**"HELLO" FROM HERSHEY'S**  
Hi, I'm Hershey, Oregon's First Dog. My top dog, the Governor (he's the one wearing glasses), and his wife Mary found me at the Humane Society of the Willamette Valley in Salem. Since they adopted me, I've discovered that Oregon is full of great places to visit, like the beautiful Oregon beaches and the majestic Oregon mountains. Both are full of hiking trails, waterfalls, camping spots, and activities for the whole family (even cats). Oregon also has dozens of amazing state parks, and I've set up my doghouse in many of them. As you visit, keep an eye out for me, Ted, and Mary. We'd love to see you!

**Oregon Department of Transportation**  
Transportation Safety. The Way to Go.  
[www.oregon.gov/ODOT](http://www.oregon.gov/ODOT)